











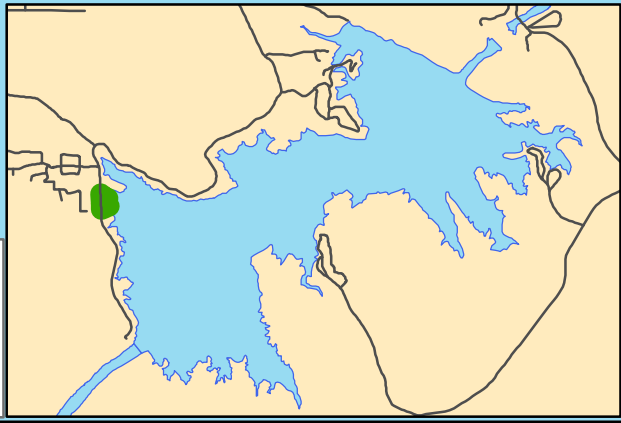


Little Beach & Public Boat Docks



-  County Roads
-  Park Roads
-  Roads
-  Boat Ramp
-  Picnic Shelter
-  Playground
-  Restrooms
-  Swim Ramp
-  Kiosk
-  Garbage
-  Natrona County Parks
-  Boat Docks



Prepared by
Natrona County GIS
April 21, 2021



Map Replication:
Natrona County makes published maps available as a public service. The County grants the Recipient the right to duplicate the map for their personal or business' internal use and to use the map as a source for which to create electronic data, digital maps, or other paper maps. Any hardcopy maps or published data derived from this map shall clearly indicate their source with the following citation "Boat Docks (title of map), dated 4/21/2021 (published date), was originally obtained from Natrona County Information Technology, GIS Division and was used to create this product. Natrona County assumes no responsibility for the completeness or accuracy of the data contained within."
If the Recipient has modified the information contained within the map in any way, the Recipient is obligated to note the types of modifications that have been performed. The Recipient specifically agrees not to misrepresent the information contained within the map, nor to imply that the County has approved any changes made by the Recipient.

Disclaimer:
The information that is supplied by the Natrona County Geographic Information Systems (NCGIS) department is public information and must be accepted and used with the understanding that the data was collected primarily for the use and purpose of Natrona County Government. NCGIS will not be held liable as to the validity, correctness, accuracy, completeness, and/or reliability of this data. NCGIS furthermore assumes no liability whatsoever with the use or misuse of this public data.